

KSZP



KSZP

SANTA PAULA (SZP)(KSZP) 1 SE UTC-8(-7DT) N34°20.82' W119°03.70'

248 TPA—848(600) NOTAM FILE HHR

RWY 04-22: H2713X60 (ASPH) 0.3% up NE

RWY 04: Thld dsplcd 197'. Bldg. Rgt tfc.

RWY 22: Thld dsplcd 225'. Trees.

SERVICE: S4 **FUEL** 100LL

AIRPORT REMARKS: Attended 1600-0100Z†. 24 hour self fueling with all major credit cards. Be alert to wires crossing over river bed adjacent to Rwy 04-22. Locations: 1.5 miles and 3.5 miles SW AER 04. Also, 1,500' and 2.5 miles NE AER 22. Ultralights, banner towing, gliders, remote control models operating in the vicinity. Daily aerobatic activity 3-18 miles E up to 5255' AGL. Ngt operations prohibited. +4' sign in primary sfc at NE end of arpt. 2200' mt 1 NM S of arpt, for noise abatement mntn 1500' upwind over city. No OHD apchs, no 45° entries, no crosswind entries over rwy. STAs not recommended. Enter pattern from extended downwind leg or enter from a crosswind leg at least 1 mile by the dep end of active rwy.


AIRPORT MANAGER: 805-933-1155

COMMUNICATIONS: CTAF 122.9

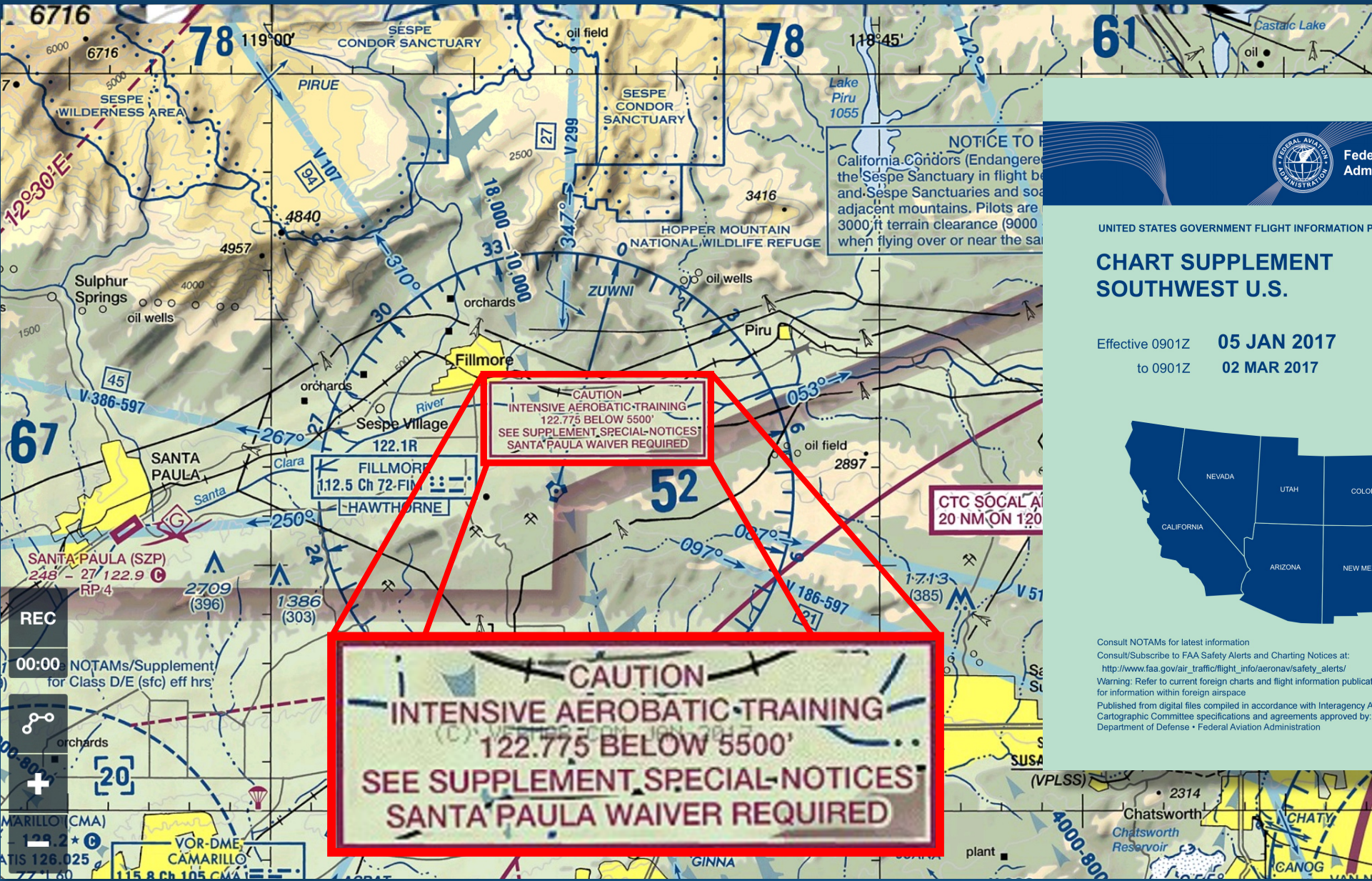
HELIPAD H1: H60X60 (ASPH)

HELIPORT REMARKS: Helicopter must use designated heliport located mid-fld on the south side. All apchs/deps are from the south. Transient helicopter rstd to the heliport. Hover taxi not authorized.

STA..... Straight-in Approach



ANGELES
COPTER

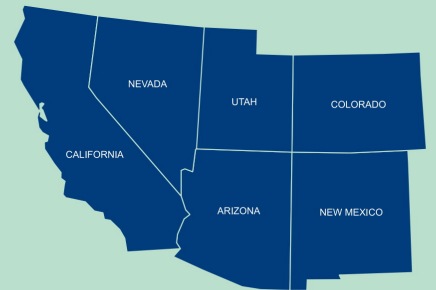


Federal Aviation Administration

UNITED STATES GOVERNMENT FLIGHT INFORMATION PUBLICATION

CHART SUPPLEMENT SOUTHWEST U.S.

Effective 0901Z **05 JAN 2017**
 to 0901Z **02 MAR 2017**



Consult NOTAMS for latest information
 Consult/Subscribe to FAA Safety Alerts and Charting Notices at:
http://www.faa.gov/air_traffic/flight_info/aeronav/safety_alerts/
 Warning: Refer to current foreign charts and flight information publications for information within foreign airspace
 Published from digital files compiled in accordance with Interagency Air Cartographic Committee specifications and agreements approved by: Department of Defense • Federal Aviation Administration



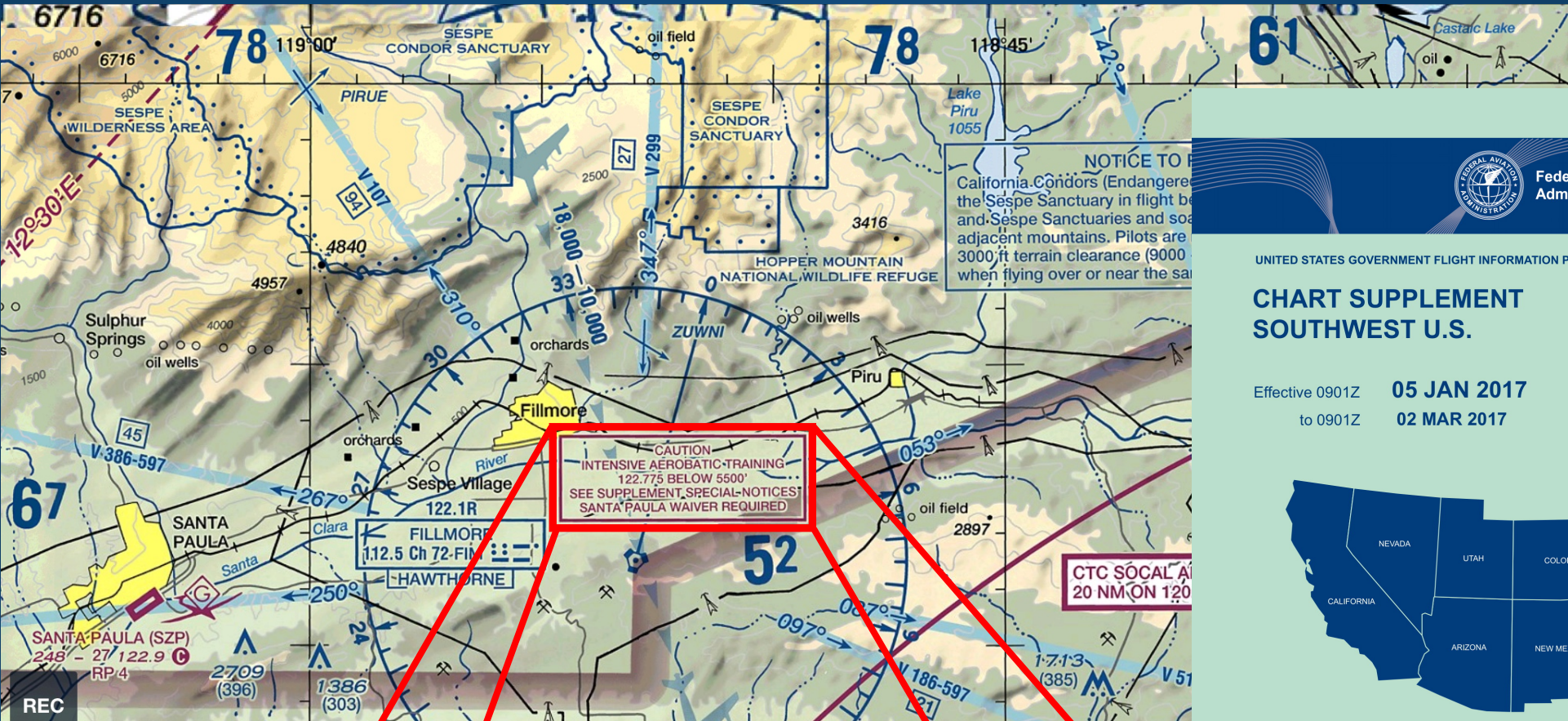
REC


00:00 NOTAMS/Supplement for Class D/E (sfc) eff hrs

MARILLO (CMA)
 129.2 * C
 ATIS 126.025

VOR-DME CAMARILLO
 115.8 Ch 105 CMA

CTC SOCIAL A
20 NM ON 120

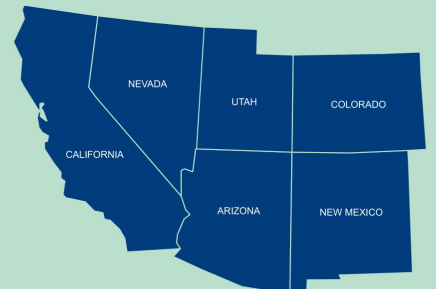



Federal Aviation Administration

UNITED STATES GOVERNMENT FLIGHT INFORMATION PUBLICATION

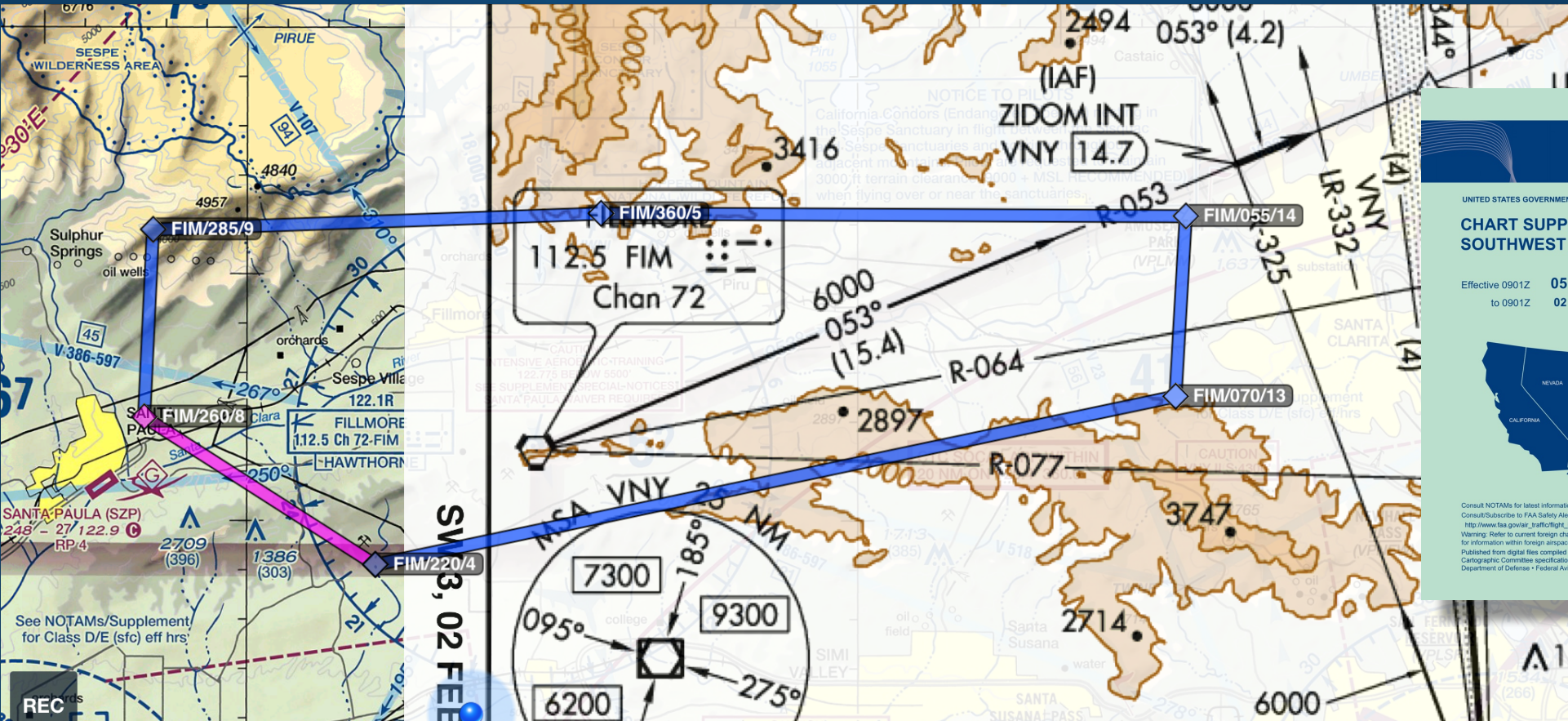
**CHART SUPPLEMENT
SOUTHWEST U.S.**


Effective 0901Z **05 JAN 2017**
 to 0901Z **02 MAR 2017**



AEROBATIC OPERATIONS NORTHEAST OF SANTA PAULA, CA


Practice and competitive aerobatic maneuvers are regularly scheduled in the vicinity of FIM VORTAC, SR-SS, 1,500' AGL to 5,500' MSL. The Aerobatic Area is defined by FIM 220/004, to FIM 260/008, to FIM 285/009, to FIM 360/005, to FIM 055/014, to FIM 070/013. The practice area is for waiver holders only. Pilots should use caution in this area. Frequency 122.775 is provided for air-to-air communications with other pilots using or transiting the area.





Federal Aviation Administration

UNITED STATES GOVERNMENT FLIGHT INFORMATION PUBLICATION
CHART SUPPLEMENT
SOUTHWEST U.S.

Effective 0901Z **05 JAN 2017**
 to 0901Z **02 MAR 2017**

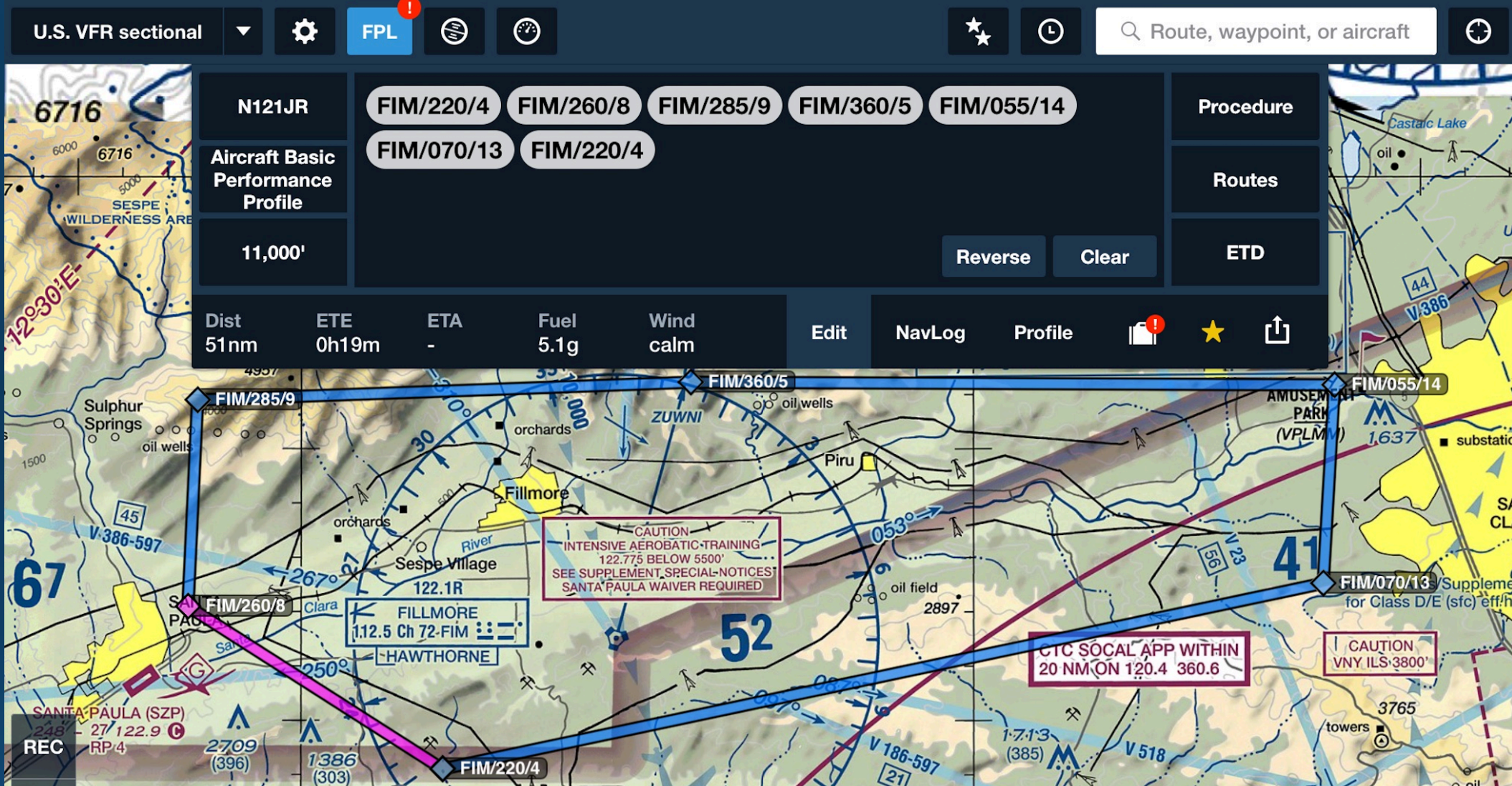


Consult NOTAMs for latest information
 Consult/Subscribe to FAA Safety Alerts and Charting Notices at:
http://www.faa.gov/air_traffic/flight_info/aeronav/safety_alerts/
 Warning: Refer to current foreign charts and flight information publications for information within foreign airspace
 Published from digital files compiled in accordance with Interagency Air Cartographic Committee specifications and agreements approved by:
 Department of Defense • Federal Aviation Administration



AEROBATIC OPERATIONS NORTHEAST OF SANTA PAULA, CA

Practice and competitive aerobatic maneuvers are regularly scheduled in the vicinity of FIM VORTAC, SR-SS, 1,500' AGL to 5,500' MSL. The Aerobatic Area is defined by FIM 220/004, to FIM 260/008, to FIM 285/009, to FIM 360/005, to FIM 055/014, to FIM 070/013. The practice area is for waiver holders only. Pilots should use caution in this area. Frequency 122.775 is provided for air-to-air communications with other pilots using or transiting the area.



AEROBATIC OPERATIONS NORTHEAST OF SANTA PAULA, CA

Practice and competitive aerobatic maneuvers are regularly scheduled in the vicinity of FIM VORTAC, SR-SS, 1,500' AGL to 5,500' MSL. The Aerobatic Area is defined by FIM 220/004, to FIM 260/008, to FIM 285/009, to FIM 360/005, to FIM 055/014, to FIM 070/013. The practice area is for waiver holders only. Pilots should use caution in this area. Frequency 122.775 is provided for air-to-air communications with other pilots using or transiting the area.